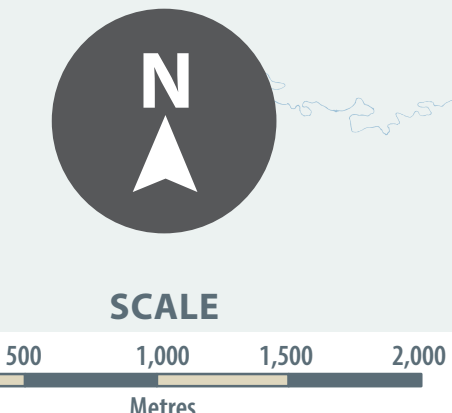
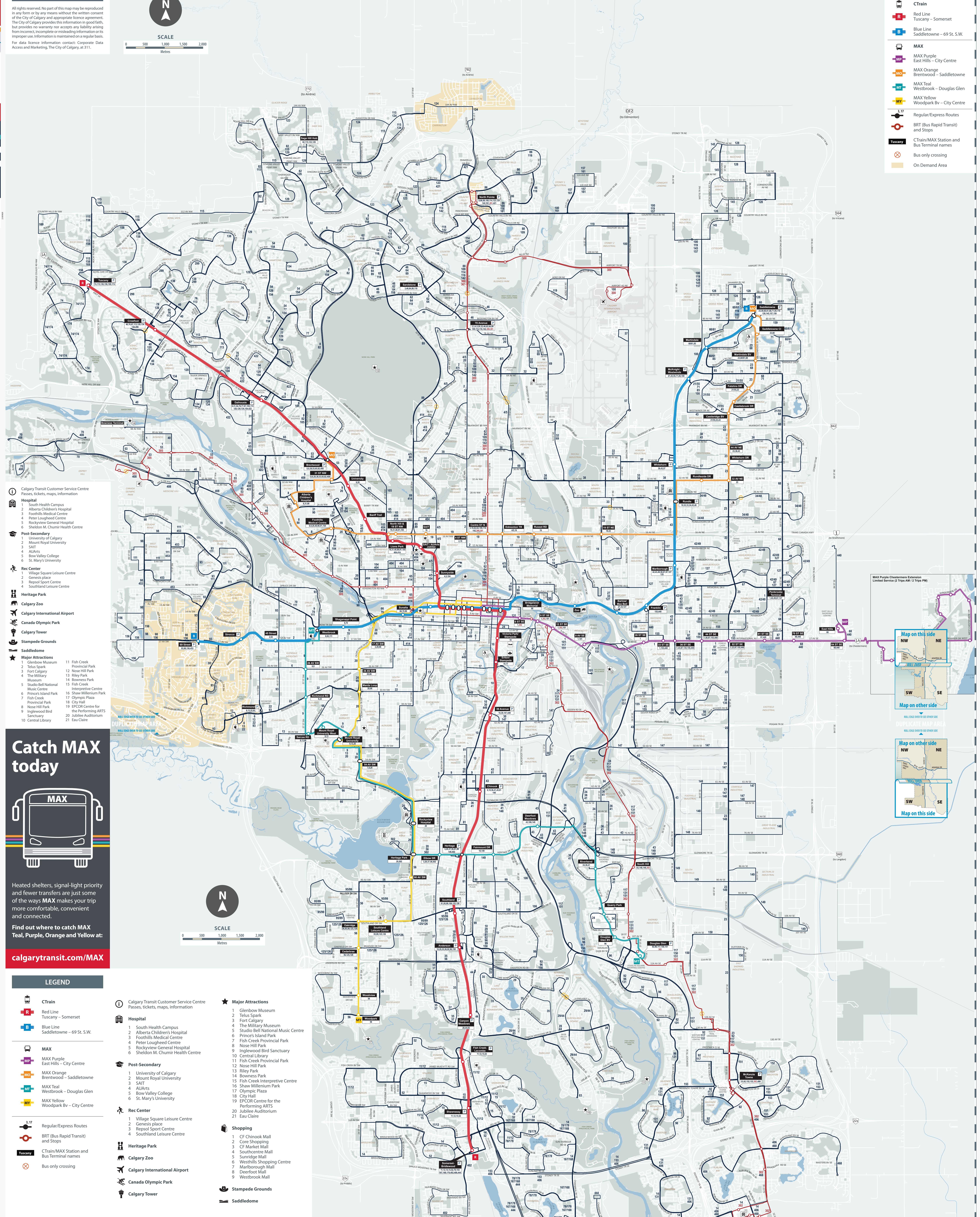


Copyright © 2022



### LEGEND

- CTrain**
  - Red Line Tuscany - Somerset
  - Blue Line Saddletowne - 69 St. S.W.
- MAX**
  - MAX Purple East Hills - City Centre
  - MAX Orange Brentwood - Saddletowne
  - MAX Teal Westbrook - Douglas Glen
  - MAX Yellow Woodpark Bv - City Centre
- Regular/Express Routes
- BRT (Bus Rapid Transit) and Stops
- CTrain/MAX Station and Bus Terminal names
- Bus only crossing
- On Demand Area



### Stay connected

Online: [calgarytransit.com](http://calgarytransit.com)  
 Phone: 403-263-1000  
 @calgarytransit

### Customer Services

Calgary Transit Call Centre  
 Hours: Monday to Friday 6 a.m. - 9 p.m.  
 Weekends 8 a.m. - 8 p.m.  
 Holidays closed

For information on routes, schedules, fares and other services or to leave you a comment, suggest a route or service or to report a problem, please contact us at [calgarytransit.com](http://calgarytransit.com) or call 403-263-1000.

For customers who are hearing impaired:  
 Telephone Number (TTY): 403-268-8087

Customer Service Centres:  
 Centre Street (see page 10) 403-263-1000  
 Bow Parkade 403-263-1000  
 125-7th Ave. S.E. 403-263-1000  
 Hours: Monday to Friday 8 a.m. - 5:30 p.m.  
 Closed weekends and holidays  
 Closed during major events, major road closures or other special events. Local Property Inquiries: 403-268-1000  
 Calgary Transit Access: 403-537-7777

To learn more about Calgary Transit Access, visit [calgarytransit.com](http://calgarytransit.com).

Transit Watch  
 Text us at 7430 to discover important safety and security concerns.

### Fares

Mobile ticketing app: [calgarytransit.com](http://calgarytransit.com)

### Tickets

Category	Cash Fares	Tickets
Adult	One-way: \$3.50	One-way: \$3.50
Youth	One-way: \$2.50	One-way: \$2.50
Children	Free	Free

### Passes

Category	Day Pass	Monthly Pass
Adult	\$10.00	\$65.00
Youth	\$7.00	\$45.00

### Special

**Airport BRT**  
 The Airport BRT is a bus service that connects the Calgary International Airport to downtown Calgary. It is a BRT service, meaning it has dedicated lanes and stops.

**Hospital**  
 The Hospital BRT is a bus service that connects the Calgary International Airport to downtown Calgary. It is a BRT service, meaning it has dedicated lanes and stops.

**Post-Secondary**  
 The Post-Secondary BRT is a bus service that connects the Calgary International Airport to downtown Calgary. It is a BRT service, meaning it has dedicated lanes and stops.

**Rec Center**  
 The Rec Center BRT is a bus service that connects the Calgary International Airport to downtown Calgary. It is a BRT service, meaning it has dedicated lanes and stops.

**Heritage Park**  
 The Heritage Park BRT is a bus service that connects the Calgary International Airport to downtown Calgary. It is a BRT service, meaning it has dedicated lanes and stops.

**Calgary Zoo**  
 The Calgary Zoo BRT is a bus service that connects the Calgary International Airport to downtown Calgary. It is a BRT service, meaning it has dedicated lanes and stops.

**Canada Olympic Park**  
 The Canada Olympic Park BRT is a bus service that connects the Calgary International Airport to downtown Calgary. It is a BRT service, meaning it has dedicated lanes and stops.

**Calgary Tower**  
 The Calgary Tower BRT is a bus service that connects the Calgary International Airport to downtown Calgary. It is a BRT service, meaning it has dedicated lanes and stops.

**Stampeede Grounds**  
 The Stampeede Grounds BRT is a bus service that connects the Calgary International Airport to downtown Calgary. It is a BRT service, meaning it has dedicated lanes and stops.

**Saddletowne**  
 The Saddletowne BRT is a bus service that connects the Calgary International Airport to downtown Calgary. It is a BRT service, meaning it has dedicated lanes and stops.

**Major Attractions**  
 The Major Attractions BRT is a bus service that connects the Calgary International Airport to downtown Calgary. It is a BRT service, meaning it has dedicated lanes and stops.

### Station Service

Line	Station	Service
Blue Line (69 Street W - Saddletowne)	69 Street W	10:00 AM - 6:00 PM
	50 Street W	10:00 AM - 6:00 PM
	40 Street W	10:00 AM - 6:00 PM
	30 Street W	10:00 AM - 6:00 PM
	20 Street W	10:00 AM - 6:00 PM
	10 Street W	10:00 AM - 6:00 PM
	10 Street E	10:00 AM - 6:00 PM
	20 Street E	10:00 AM - 6:00 PM
	30 Street E	10:00 AM - 6:00 PM
	40 Street E	10:00 AM - 6:00 PM
Red Line (Tuscany - Somerset)	Tuscany	10:00 AM - 6:00 PM
	10 Street W	10:00 AM - 6:00 PM
	20 Street W	10:00 AM - 6:00 PM
	30 Street W	10:00 AM - 6:00 PM
	40 Street W	10:00 AM - 6:00 PM
	50 Street W	10:00 AM - 6:00 PM
	60 Street W	10:00 AM - 6:00 PM
	70 Street W	10:00 AM - 6:00 PM
	80 Street W	10:00 AM - 6:00 PM
	Somerset	10:00 AM - 6:00 PM

### Catch MAX today

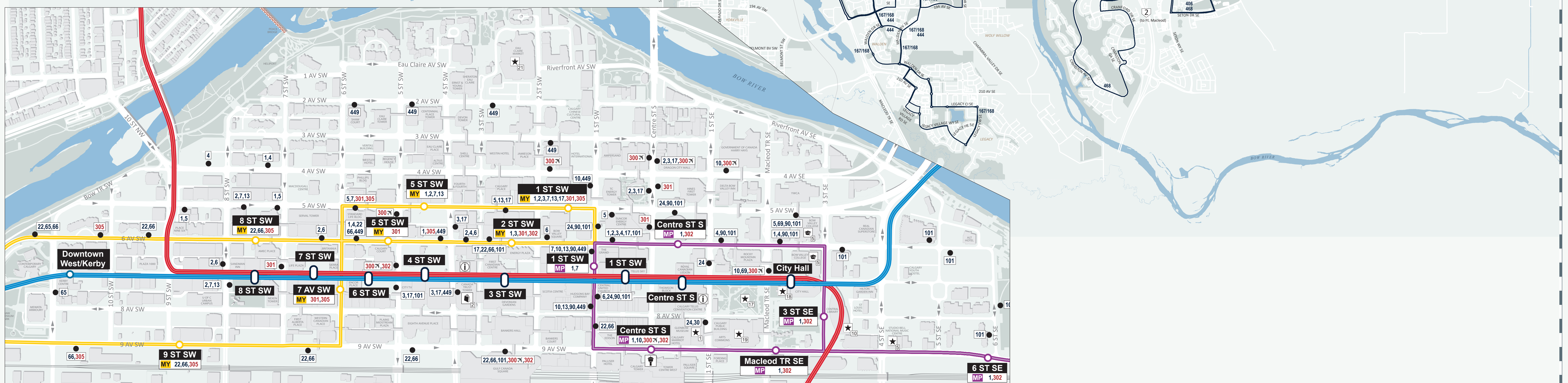
Heated shelters, signal-light priority and fewer transfers are just some of the ways MAX makes your trip more comfortable, convenient and connected.

Find out where to catch MAX Teal, Purple, Orange and Yellow at: [calgarytransit.com/MAX](http://calgarytransit.com/MAX)

### LEGEND

- CTrain**
  - Red Line Tuscany - Somerset
  - Blue Line Saddletowne - 69 St. S.W.
- MAX**
  - MAX Purple East Hills - City Centre
  - MAX Orange Brentwood - Saddletowne
  - MAX Teal Westbrook - Douglas Glen
  - MAX Yellow Woodpark Bv - City Centre
- Regular/Express Routes
- BRT (Bus Rapid Transit) and Stops
- CTrain/MAX Station and Bus Terminal names
- Bus only crossing

- Calgary Transit Customer Service Centre**  
 Passes, tickets, maps, information
- Hospital**
  - South Health Campus
  - Alberta Children's Hospital
  - Foothills Medical Centre
  - Peter Lougheed Centre
  - Rockyview General Hospital
  - Sheldon M. Chumir Health Centre
- Post-Secondary**
  - University of Calgary
  - Mount Royal University
  - SAIT
  - SAIT
  - Bow Valley College
  - St. Mary's University
- Rec Center**
  - Village Square Leisure Centre
  - Genesis place
  - Reposol Sport Centre
  - Southeast Leisure Centre
- Heritage Park**
- Calgary Zoo**
- Calgary International Airport**
- Canada Olympic Park**
- Calgary Tower**
- Stampeede Grounds**
- Saddletowne**
- Major Attractions**
  - Glenbow Museum
  - Teles Spark
  - Fort Calgary
  - The Military Museum
  - Stollery Bell National Music Centre
  - Prince's Island Park
  - Fish Creek Provincial Park
  - Nose Hill Park
  - Inglewood Bird Sanctuary
  - Central Library
  - Fish Creek Provincial Park
  - Rose Hill Park
  - Bowness Park
  - Fish Creek Interpretive Centre
  - Shaw Millennium Park
  - Olympic Plaza
  - City Hall
  - EPCOR Centre for the Performing Arts
  - Jubilee Auditorium
  - Eau Claire
- Shopping**
  - CF Chinook Mall
  - Core Shopping
  - CF Market Mall
  - Southcentre Mall
  - Sunridge Mall
  - Westhills Shopping Centre
  - Marlborough Mall
  - Deerfoot Mall
  - Westbrook Mall



Map on this side  
 NW NE  
 SW SE

Map on other side  
 NW NE  
 SW SE

Map on this side  
 NW NE  
 SW SE

Map on other side  
 NW NE  
 SW SE